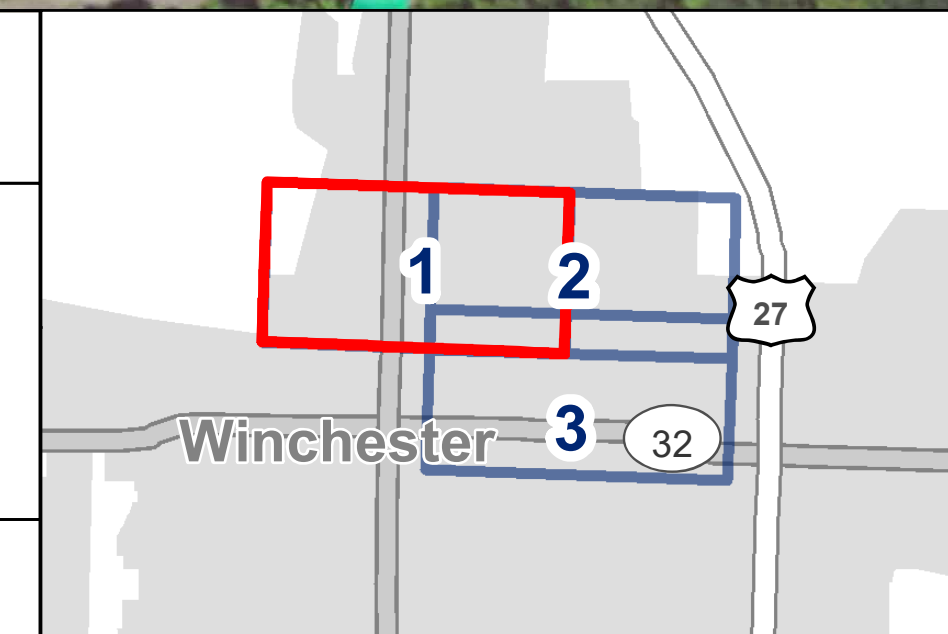

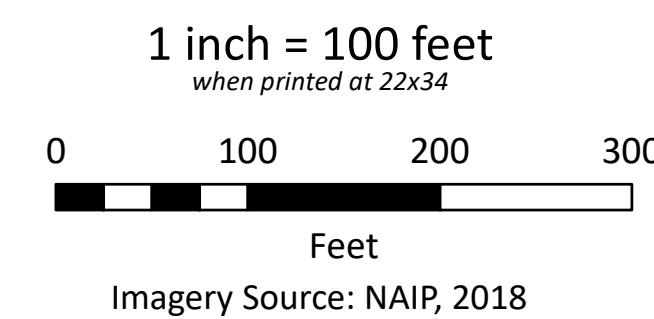




- ▲ Existing Substation (AEP)
- Existing Alignment to be Rebuilt
- Study Segment
- Existing Transmission Line
- +++ Railroad
- 🌿 Desktop Wetland (NWI)
- ▭ Parcel



Transmission line routes are preliminary and subject to change



**Aerial Map 1 of 3**

**Winchester Area Improvements Project**

November 03, 2020